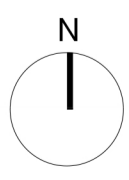
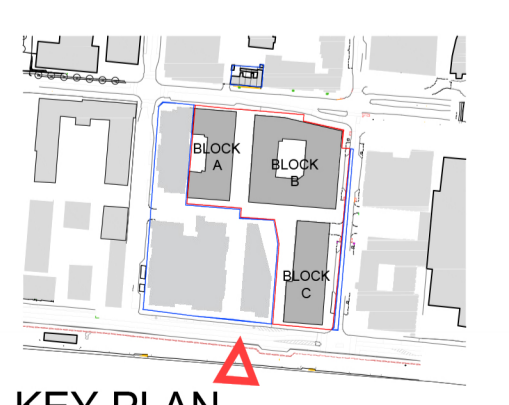




OTHER LANDS IN OWNERSHIP OF THE APPLICANT
 SHD PLANNING APPLICATION BOUNDARY
 OTHER LANDS IN OWNERSHIP OF THE APPLICANT



01 SOUTH ELEVATION
 1:500



- SHD Planning Application Boundary
- Other lands in ownership of the Applicant

NOTE
 ALL DIMENSIONS TO BE CHECKED ON SITE
 NO DIMENSIONS TO BE SCALED FROM THIS DRAWING
 THIS DRAWING IS TO BE READ IN CONJUNCTION WITH RELEVANT CONSULTANTS DRAWINGS

REV	DATE	DESCRIPTION	BY	CHKD	APPD
8	10/03/2021	SHD Planning Application	OC	MF	
7	26/03/2021	DMV1 SHD Planning Application	OC	MF	
6	10/13/2020	DMV1 SHD Planning Application	OC	MF	
5	16/05/2020	DMV1 SHD Submission	OC	MF	
4	22/04/2020	Issued for Information	OC	CF	
3	20/11/2019	SHD Consultation Report	OC	CF	
2	21/11/2019	DMV1 SHD Submission	OC	CF	
1	02/13/2019	DMV1 SHD Submission	OC	CF	



- Context buildings shown for scale purposes
- The elevations in context are showing spot heights in relation to surrounding buildings.
- Ground floor levels from OS datum level for the contextual buildings are not available and for comparison reasons, for heights of all buildings, levels shown are based off a datum of +4.50
- Sections reflect the same approach for consistency
- Spot heights on buildings taken from a ground floor datum level of +4.50

APP REFERENCE NO: ABP-306158-19
PLANNING
Henry J Lyons
 Architecture + Interiors
 hlyons@henryjlyons.com +353 1 888 3333 51-54 Pearse Street Dublin D02 X6A6

JOB NUMBER: 950507
 DATE: January 2021
 SCALE: 1:500 @A1
 DRAWN: CF
 CHECKED: GC
 FILE NAME: P2002 South Elevation - North Wall Quay

South Contiguous Elevation
 North Wall Quay

WATERFRONT
 Waterside Block 9
 Developments Limited

PRODUCED BY
 Waterfront South Central -
 SHD Scheme

BLOCK: DRAWING NUMBER: ZONE: REVISION:
P 2002 8

Henry J Lyons